TOWN OF LAKESHORE STREET MAP

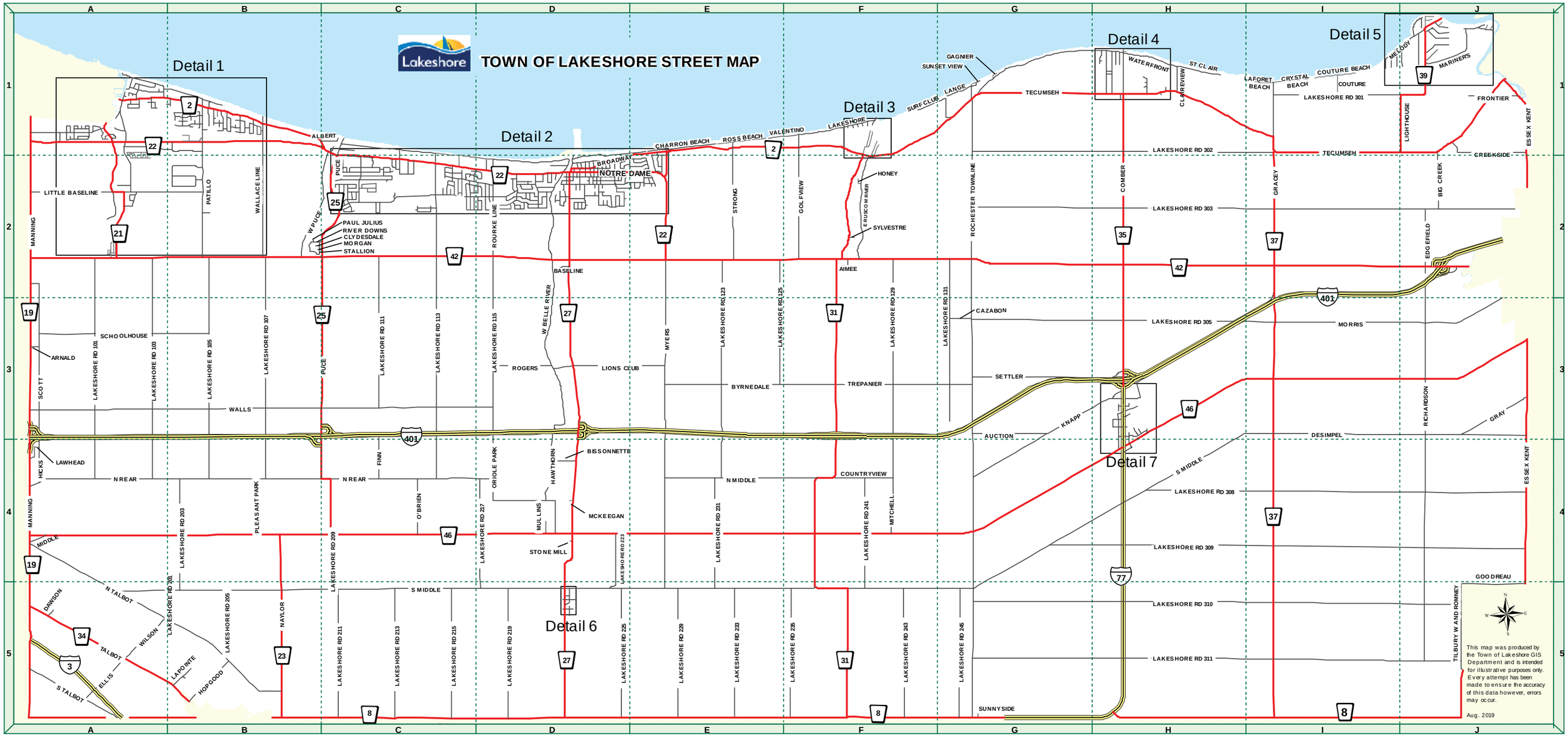

A
ABBOTT AVE: Detail7, H3
ADELAIDE ST: Detail2, D2
ADMIRAL DR: Detail5, J1
ADRIANA: Detail2, C2
ADVANCE BLVD: Detail8, B1
AIMEE ST: F2
AINSLIE AVE: Detail7, H3
ALBERT LANE: C1
ALEXANDER AVE: Detail2, D2
ALLISON CRES: Detail1, B1
AMY CROFT DR: Detail1, A1
ANCHOR ST: Detail5, J1
ANDREW CRES: Detail2, D2
ANGLER AVE: Detail5, J1
ARKONA CRT: Detail2, C2
ARNALD LANE: A3
ASHWOOD CRES: Detail2, D2
ASPEN RIDGE CRES: Detail2, C2
AUBURN AVE: Detail2, C2
AUCTION SD RD: G3
B
BABY ST: Detail2, D2
BALL ST: Detail4, H1
BASELINE RD: D2
BAYBERRY CRES: Detail2, D2
BEACH CRT: Detail4, H1
BEAUNE ST: Detail4, H1
BECKETT LANE: Detail1, A1
BEECHWOOD DR: Detail2, D2
BELAIR CIR: Detail1, B1
BENJAMIN ST: Detail2, D2
BIG CREEK RD: J2
BIRCHWOOD CRES: Detail2, D2
BISSONNETT LANE: D4
BLAKE AVE: Detail2, D2
BLANCHARD DR: Detail1, B1
BLUE WATER AVE: Detail5, J1
BRANTON CRES: Detail1, A1
BRIAN ST: Detail2, D2
BROADWAY ST: Detail2, D2, E1
BROOKS BLVD: Detail1, A2
BRUNMAR CRES: Detail2, C2
BUCKWHEAT LANE: Detail1, A1
BUSHEY ST: Detail4, H1
BYRNEDALE RD: E3, F3
C
CAILLE AVE: Detail2, D2
CAMERON CRT: Detail2, C2
CANAL RD: Detail5, J1
CAROLE CRT: Detail2, C2
CARTIER CRES: Detail2, D2
CARU HEL DR: Detail2, C2
CAZABON LANE: G3
CEDAR ST: Detail1, A2
CENTRE ST: Detail2, D2
CHAMBERS DR: Detail8, B1
CHAMPLAIN CRT: Detail2, D2
CHARLOTTE: Detail2, C2
CHARLTON CRES: Detail2, C2
CHARRON BEACH RD: Detail2, E1
CHARRON ST: Detail2, D2
CHELSEA PARK WAY: Detail2, C2
CHERIE CRT: Detail2, D2
CHERRYWOOD DR: Detail2, D2
CHISHOLM ST: Detail2, D2
CHESTERFIELD: Detail1, A1
CHRISTINE AVE: Detail2, D2
CHURCH ST: Detail6, D5
CLAIREVIEW DR: H1
CLEOPHAS DR: Detail1, A1
CLYDESDALE CRT: B2
COLONIAL CROSSING: Detail2, D2
COLUMBUS DR: Detail4, H1
COMBER SD RD: Detail4, H1-H3
COMMERCIAL BLVD: Detail1, A1
COMMUNITY CENTRE ST: Detail7, H3
CONWAY CRES: Detail1, B1
COOK CRT: Detail4, H1
COOPER CRES: Detail2, D2
CORBETT DR: Detail1, B1
CORETTI DR: Detail2, D2
COUNTRYVIEW LANE: F4
COUNTY RD 2: Detail2-3, C1, E1-2, F1-2, G1
COUNTY RD 22: Detail-1-2, A1, B1, C1-2, D2, E2
COUNTY RD 27: Detail6, D2-5
COUNTY RD 31: F2-5
COUNTY RD 42: A2-J2
COUNTY RD 46: Detail7, A4-H4, J3, J3
COUNTY RD 8: A5-I5
COUTURE BEACH RD: I1
COUTURE RD: I1
CREEKSIDE DR: J1
CREST RIVER AVE: Detail5, J1
CROFT DR: Detail1, A1
CROSSWINDS DR: Detail2, C2
CRYSTAL BEACH RD: I1
CYANNA CRT: Detail1, A2
D
DANIELA CRES: Detail1, A1
DAWSON RD: A5
DECARLO DR: Detail1, B1
DEER RUN TRAIL: Detail2, C2
DEERBROOK DR: Detail3, F1
DESIMPEL RD: I3, J3
DESJARDINS ST: Detail2, D2
DEZIEL DR: Detail3, F1
DIANE CRES: Detail1, A1
DIEMER CRT: Detail1, A1
DIESBOURG BLVD: Detail2, D2
DOCKSIDE ST: Detail5, J1
DONALD CRES: Detail2, D1
DOROTHY CRT: Detail2, E2
DRIFTWOOD CRES: Detail2, D2
DUBOIS AVE: Detail2, C2
DUCHARME ST: Detail2, E1-2
DUCK CREEK BLVD: Detail2, E2
DUPUIS ST: Detail2, D2
E
EPIKE CREEK RD: Detail1, A1-2
ERIVER ST: Detail2, D2
ERUSCOM RIVER RD: F2
EARL ST: Detail2, C2
EDGEFIELD SD RD: J2
EDGEWATER AVE: Detail2, C1-2
EDWARD RD: Detail3, F1
EIGHTH ST: Detail2, D2
ELEVENTH ST: Detail2, D2
ELIZABETH ST: Detail7, H4
ELLIS SD RD: A5
ELM ST: Detail4, H1
ELMGROVE DR: Detail1, A1
ELMSTEAD RD: Detail1, A2
ELMWOOD AVE: Detail2, D2
EMERSON AVE: Detail7, H3
EMERY DR: Detail2, C1-2
EMMA ST: Detail2, C2
ESSEX KENT RD: J1-5
ESTATE ST: Detail2, C2
ETHAN ST: Detail2, D2
EVELYN ST: Detail2, D2
EVERGREEN DR: Detail2, C2
F
FAITH DR: Detail2, C2
FASAN CRES: Detail1, A1
FAY CRT: Detail2, D2
FINN LANE: C4
FIRST ST: Detail2, D2
FLANDERS RD: Detail1, A1
FLORMONT CRT: Detail2, C2
FORD ST: Detail7, H3
FOURTH ST: Detail2, D2
FOXWOOD CRES: Detail2, D2
FOY AVE: Detail3, F1
FRANK CRT: Detail7, H3
FRANCIS: Detail2, E2
FRONT ST: Detail2, D2
FRONTIER RD: J1
G
GAGNIER LANE: G1
GARDEN CRES: Detail2, C2
GAYLE ST: Detail2, D2
GEORGE CRES: Detail2, E2
GEORGE KENNEDY WAY: Detail1, B1
GIRARD DR: Detail2, C2, D2
GOLFVIEW DR: F1, F2
GOODREAU LINE: J5
GRACEY SD RD: I1-I5
GRANDVIEW BLVD: Detail2, C2, D2
GRAY LINE: J3
GREENWOOD CRES: Detail2, D2
H
HALE ST: Detail4, H1
HALO CRT: Detail2, D2
HARBOUR DR: Detail5, J1
HARVARD DR: Detail1, B2
HARVEST LANE: Detail2, D2
HAWTHORN DR: D4
HAVEN AVE: Detail5, J1
HELENA CRES: Detail2, D2
HENRY ST: Detail2, D2
HERITAGE GARDEN CRES: Detail2, C2, D2
HICKS RD: A4
HIGHWAY 3: A5
HIGHWAY 401: A3-B3, B4, J2
HIGHWAY 77: Detail7, H3-H5, G5
HOLLY ST: Detail1, A1
HONEY LANE: F2
HOPGOOD SD RD: B5
HUNTINGTON BLVD: Detail2, C2
I
I.C. ROY DR: Detail2, C2
INDUSTRIAL DR: Detail7, H3
ISABELLA ST: Detail7, H3
ISLAND CRES: Detail5, J1
IVY RD: Detail1, A2
J
JAMES ST: Detail7, H3
JASMINE DR: Detail2, C2
JILLIAN CRT: Detail2, C2
JORDAN LANE: Detail1, A1
JOSHUA CRT: Detail2, C2
JULIE LAN: E Detail1, A2
JUTRAS DR: Detail1, B2
K
KAREN ST: Detail2, C2
KERR CRES: Detail1, B1
KETTLE CREEK DR: Detail2, C2
KILREA AVE: Detail2, D2
KING CHARLES ST: Detail2, C2
KING JAMES AVE: Detail2, C2
KING JOHN ST: Detail2, C2
KING LOUIS ST: Detail2, C2
KING RICHARD CRT: Detail2, C2
KING ST: Detail6, D5
KNAPP RD: Detail7, G3-4, H3
L
LAFORET BEACH RD: I1
LAKE DR: Detail2, D1
LAKESHORE PK: Detail3, F1
LAKESHORE RD 101: A2-A4
LAKESHORE RD 103: A2-A4
LAKESHORE RD 105: B2-B4
LAKESHORE RD 107: B3-B4
LAKESHORE RD 111: C3
LAKESHORE RD 113: C3-C4
LAKESHORE RD 115: D3
LAKESHORE RD 123: E3
LAKESHORE RD 125: E3
LAKESHORE RD 129: F3
LAKESHORE RD 131: G2-G3
LAKESHORE RD 201: B5
LAKESHORE RD 203: B4
LAKESHORE RD 205: B5
LAKESHORE RD 209: C4
LAKESHORE RD 211: C5
LAKESHORE RD 213: C5
LAKESHORE RD 215: C5
LAKESHORE RD 217: D4
LAKESHORE RD 219: D5
LAKESHORE RD 223: D4
LAKESHORE RD 225: D5
LAKESHORE RD 229: E5
LAKESHORE RD 231: E4
LAKESHORE RD 233: E5
LAKESHORE RD 235: F5
LAKESHORE RD 241: F4
LAKESHORE RD 243: F5
LAKESHORE RD 245: G5
LAKESHORE RD 301: I1
LAKESHORE RD 302: G1-I1
LAKESHORE RD 303: G2-J2
LAKESHORE RD 305: G3-H3
LAKESHORE RD 308: H4-J4
LAKESHORE RD 309: G4-J4
LAKESHORE RD 310: G5-J5
LAKESHORE RD 311: G5-J5
LAKESIDE DR: Detail5, J1
LAKEVIEW DR: Detail2, D1, E1
LALONDE ST: Detail2, D1
LAMBERT CRT: Detail2, E2
LANGE AVE: G1
LAPOINTE ST: B5
LAUREN DALE DR: Detail1, A1
LAVINDALE ST: Detail1, A2
LAVOIE ST: Detail2, D2
LAWHEAD LANE: A4
LEBOEUF ST: Detail3, F1
LEFAVE DR: Detail3, J1
LEFFLER DR: Detail1, B1
LEGACY LANE: Detail2, C2, D2
LEGENDS: Detail2, C2
LENORE ST: Detail2, D2
LETINO DR: Detail2, C2
LIGHT COVE AVE: Detail5, J1
LIGHTHOUSE RD: Detail5, J1
LILLIAN LANE: Detail2, E2
LILYDALE AVE: C1
LINDA CRES: A2
LINDA CRES: Detail2, C2
LINDSAY SD RD: Detail7, H3
LIONS CLUB RD: D3
LITTLE BASELINE RD: Detail1, A2, B2
LOUISA DR: Detail1, A1
LOWER THAMES LANE: Detail5, J1
LUCS LANE: Detail4, H1
M
MAIN ST: Detail7, H3, H4
MAJESTIC DR: Detail1, A1
MAJOR ST: Detail2, C1
MANNING RD: A1-A5
MANORS GROVE: Detail1, A1
MAPLE AVE: Detail4, H1
MAPLE LEAF CRT: Detail2, D2
MAPLEWOOD DR: Detail2, D2
MARENTETTE DR: Detail1, B1
MARIE ST: Detail2, D2
MARINA GROVE CRES: Detail1, A1
MARINER'S DR: Detail5, J1
MARJORIE DR: Detail1, A1
MARKHAM DR: Detail5, J1
MARLA CRES: Detail2, C2
MARTIN DR: Detail1, B1
MARTINDALE LANE: Detail1, B1
MATTHEW CRES: Detail2, C2
MAXWELL CRES: Detail2, C2
MCALLISTER ST: Detail7, H3
MCKEEGAN DR: D4
MCMAHON CRES: Detail2, C2
MCMURREN CRES: Detail1, B1
MCPHARLIN AVE: Detail1, B1
MECONI CRT: Detail1, A1
MELANIE LANE: Detail2, E2
MELODY DR: Detail5, J1, j1
MEUNIER ST: Detail2, D2
MICHAEL DR: Detail1, A1
MIDDLE RD: A4
MILL ST: Detail2, C1
MILLSTONE LANE: Detail2, D2
MITCHELL RD: F4
MOCERI CRES: Detail1, A1
MONARCH MEADOWS DR: Detail2, C2
MORGAN CRES: B2
MORRIS RD: H3-J3
MOUSSEAU CRES: Detail2, E2
MULHALL DR: Detail2, D2
MULLINS DR: D4
MUSKIE LANE: Detail5, J1
MYERS RD: E3-E4
N
N MIDDLE RD: Detail7, E4, F4, H3
N REAR RD: A4-D4
N TALBOT RD: A4-A5, B5
NAYLOR SD RD: B4, B5
NICOLE CIR: Detail1, A1
NINTH ST: Detail2, D2
NORTH ST: Detail2, D2
NOTRE DAME ST: Detail2, D2, E2
O
OAK ST: Detail4, H1
OAKWOOD AVE: Detail2, C2, D2
O'BRIEN SD RD: C4
OLD TECUMSEH RD: Detail1, A1-C1
OPTIMIST ST: Detail2, D2
ORCHARD PARK DR: Detail1, B1
ORIET ST: Detail4, H1
ORIOLE PARK DR: D4
OUELLETTE ST: Detail2, D2
P
PAISLEY ST: Detail1, B1
PAPineau ST: Detail2, D2
PARADISE PL: Detail2, C2
PARK ST: Detail2, C2
PARKLANE DR: Detail2, D2
PARKVIEW LANE: Detail4, H1
PASCAL AVE: Detail2, C2
PAT HAYES CRES: Detail1, B1
PATILLO RD: Detail1, B1, B2
PAUL JULIUS CRT: B2
PAULA CRES: Detail1, A1
PEARL ST: Detail1, B1
PENINSULA ST: Detail5, J1
PERCY CRES: Detail7, H3
PHEASANT RUN DR: Detail1, B1
PHILIP CRES: Detail2, D2, E2
PIERELLA DR: Detail1, B1
PIERRE AVE: Detail2, C2
PINEHURST DR: Detail2, C2
PIROLI CRES: Detail2, D2
PLANT RD: Detail1, B1
PLEASANT PARK SD RD: B4
POISSON CRT: Detail2, D2
POPLAR DR: Detail2, C2
POWERS DR: Detail1, B1
PROSPECT DR: Detail1, A1
PUCE RD: Detail2, B4, C1-C4
Q
QUEEN ST: Detail6, D5
QUINLAN DR: Detail1, B1
R
RAFIH CRES: D Detail1, B1
RAILWAY AVE: Detail2, D2
RAVENYA WAY: Detail1, A1
RAYMOND ST: Detail7, H3
REAUME DR: Detail5, J1
REDWOOD CRES: Detail2, D2
REED ST: Detail4, H1
REGENCY CRES: Detail2, C2
REGINA DR: Detail1, A2
REGO DR: Detail2, D2
REMO CRES: Detail1, B1
RENAUD LINE RD: Detail2, C2
RICHARD RUSTON DR: Detail1, B2
RICHARDSON SD RD: J2-J5
RIGHTAWAY LANE: Detail2, C2
RIVAT DR: Detail5, J1
RIVER DOWNS AVE: B2
RIVERSIDE RD: Detail3, F1
RIVIERA ESTATE DR: Detail2, D2
ROBERT CRT: Detail2, E2
ROBIN CRES: Detail1, A1
ROCHESTER TOWNLINE RD: G1-G5
ROCKHAVEN DR: Detail1, A1
ROGERS RD: D3
ROSEWOOD DR: Detail2, C2
ROSS BEACH RD: E1
ROURKE LINE RD: Detail2, D2
ROYAL CRES: Detail2, D2
RUE LABBE ST: Detail2, D2
RUGGABER DR: Detail1, A2
RUSSEL WOODS DR: Detail1, A1
RUSSELL WOODS RD: Detail1, B1
RUSTON DR: Detail3, F1
RYAN: Detail1, C2
S
S MIDDLE RD: Detail6, A5-G5, G4, H4, J3
S TALBOT RD: A5
S WIND CRT: Detail4, H1
SCHOOLHOUSE RD: A3, B3
SCOTT SD RD: A3
SECOND ST: Detail2, D2
SELINA: Detail1, A1
SETTLER SD RD: G3
SEVENTH ST: Detail2, D2
SEYMOUR CRES: Detail1, B1
SHADY SPRINGS CRES: Detail1, A1
SHAMROCK CRES: Detail2, C2
SHORELINE AVE: Detail2, C1
SILVER CREEK INDUSTRIAL RD: Detail1, B2
SIXTH ST: Detail2, D2
SOUTH ST: Detail2, D2
SOUTHWOOD DR: Detail1, D2
SPARLING DR: Detail3, F1
SPRING ST: Detail2, E1, E2
ST ANDREWS DR: A1
ST ANDREWS DR: Detail1
ST CHARLES ST: Detail2, D2
ST CLAIR RD: Detail4, G1, H1
ST JOHN ST: Detail2, D2
ST JUDE ST: Detail2, D2
ST LAWRENCE ST: Detail2, D2
ST LOUIS ST: Detail2, D2
ST MARY'S RD: Detail2, C2
ST PAUL ST: Detail2, D2
ST PETER ST: Detail2, D2, E2
ST PIERRE ST: Detail2, D2
ST SIMON ST: Detail2, D2
STALLION AVE: B2
STEVENSON CRT: Detail2, E2
STIRLING ST: Detail3, F1
STONE MILL CRT: D4
STONEBRIDGE WAY: Detail2, C2
STONEBROOK BLVD: Detail1, A2
STOVER ST: Detail1, B1
STOWE ST: Detail6, D5
STRONG RD: E1, E2
STUART LANE: Detail2, E1
SUMMERST: Detail2, E1, E2
SUNCREST DR: Detail1, A2
SUNNYSIDE CRT: G5
SUNSET VIEW LANE: G1
SURF CLUB DR: F1, G1
SYLVANO CRES: Detail1, A1
SYLVESTRE CRES: F2
T
TALBOT RD: A5, B5
TAYLOR AVE: Detail7, H3, H4
TECUMSEH RD: Detail4, G1-I1
TELLIER RD: Detail3, F1
TENTH ST: Detail2, D2
TERRA LOU DR: Detail2, E2
THIRD ST: Detail2, D2
TILBURY WAND ROMNEY RD: J5
TISDELL E DR: Detail5, J1
TOWER DR: Detail1, A1, A2
TRADITIONAL TRAIL: Detail2, C2, D2
TREPANIER RD: F3, G3
TROTTIER ST: Detail2, D2
V
VALENTINO DR: F1
VICTORIA ST: Detail6, D5
VINCENT CRES: Detail2, C2
VINTAGE OAK DR: Detail1, B1
W
W BELLE RIVER RD: D Detail2, D2, D3
W PIKE CREEK RD: Detail1, A1, A2
W PUCE RD: B2
W RIVER ST: Detail2, D2
WALLACE AVE: Detail7, H3
WALLACE LINE RD: Detail1, B1, B2
WALNUT ST: Detail2, A3-C3, D2
WALSTEDT WAY: Detail1, B1
WATER AVE: Detail1, B1
WATERFRONT LANE: Detail4, H1
WESTWOOD DR: Detail2, D2
WHISPER CREEK CR: Detail1, A1
WHITEWOOD DR: Detail2, D2
WILDER DR: Detail1, A1, A2
WILLIAM ST: Detail7, H3
WILLOWWOOD DR: Detail2, D2
WILSON SD RD: A5
WINDSOR AVE: Detail7, H4
WINTERMUTE AVE: Detail1, B1
WISTERIA LANE: Detail2, C2
WOODLAND CRES: Detail2, C2
WRIGHT LANE: Detail1, B1
Z
ZOE ST: Detail2, D2

(See Reverse For Detail Maps)

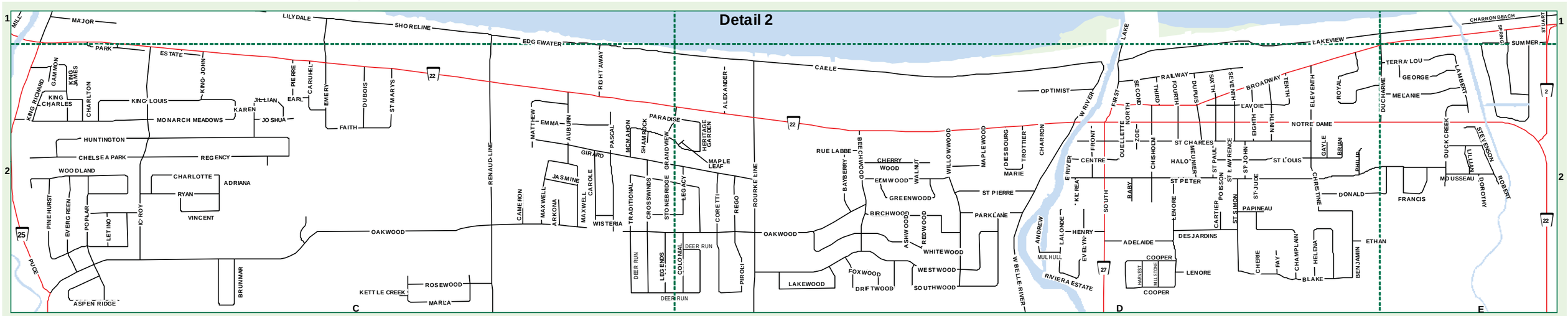
Detail 2
MAJOR
LILYDALE
SHORELINE
EDGEWATER
PARK
ESTATE
KING JAMES
KING RICHARD
KING CHARLES
CHARLTON
KING LOUIS
KING JOHN
MONARCH MEADOWS
KAREN
JOSHUA
PIERRE
EARL
CARUEL
EMERY
DUBOIS
ST MARYS
FAITH
RIGHTAWAY
CALLE
ALEXANDER
HUNTINGTON
CHELSEA PARK
REGENCY
WOODLAND
CHARLOTTE
ADRIANA
RYAN
VINCENT
PINEHURST
EVERGREEN
POPLAR
LETINO
LEROY
OAKWOOD
BRUNMAR
ASPEN RIDGE
RUGE
RENAUD LINE
MATTHEW
EMMA
AUBURN
GIRARD
PASCAL
MCMAHON
SHAMROCK
PARADISE
GRANDVIEW
HERITAGE GARDEN
MAPLE LEAF
JASMINE
CAROLE
MAXWELL
ARKONA
CAMERON
WISTERIA
TRADITIONAL
CROSSWINDS
STONEBRIDGE
LEGACY
CORETTI
REGO
ROURKE LINE
DEER RUN
LEGENDS
COLONIAL
PIROLI
KETTLE CREEK
ROSEWOOD
MARLA
RUE LABBE
BAYBERRY
BEECHWOOD
CHERRY WOOD
WALNUT
EMWOOD
GREENWOOD
BIRCHWOOD
ASHWOOD
REDWOOD
WHITEWOOD
WESTWOOD
SOUTHWOOD
FOXWOOD
DRIFTWOOD
LAKEWOOD
WILLOWWOOD
MAPLEWOOD
ST PIERRE
PARKLANE
DESBOURG
TROTTIER
MARIE
CHARRON
OPTIMIST
W RIVER
W BELLE RIVER
ANDREW
MULHULL
LALONDE
EVELYN
RIVIERA ESTATE
HENRY
ADELAIDE
COOPER
HARVEST
MILLSTONE
LENORE
DESJARDINS
E RIVER
FRONT
CENTRE
KEREAR
SOUTH
BABY
OUELLETTE
NORTH
ZOE
CHISHOLM
ST PETER
LAKE
FIRST
SECOND
THIRD
RAILWAY
FOURTH
FIFTH
SIXTH
SEVENTH
EIGHTH
NINTH
TENTH
ELEVENTH
BROADWAY
L'AVOIE
NOTRE DAME
ST CHARLES
HALO
MEMORIAL
ST PAUL
ST LAWRENCE
ST JOHN
ST LOUIS
POISSON
ST JUDE
CARTIER
ST SIMON
PAPINEAU
CHARETTE
GAYLE
BRIAN
PHILIP
ROYAL
DUCHARME
MELANIE
GEORGE
TERRA LOU
LAMBERT
CHARRON BEACH
SPRING
STUART
SUMMER
DUCK CREEK
STEVENSON
LILLIAN
MOUSSEAU
DOROTHY
ROBERT
FRANCIS
DONALD
ETHAN
BENJAMIN
HELENA
BLAKE
CHAMPLAIN
FAY
CHERIE
LENORE
COOPER
22
25
2

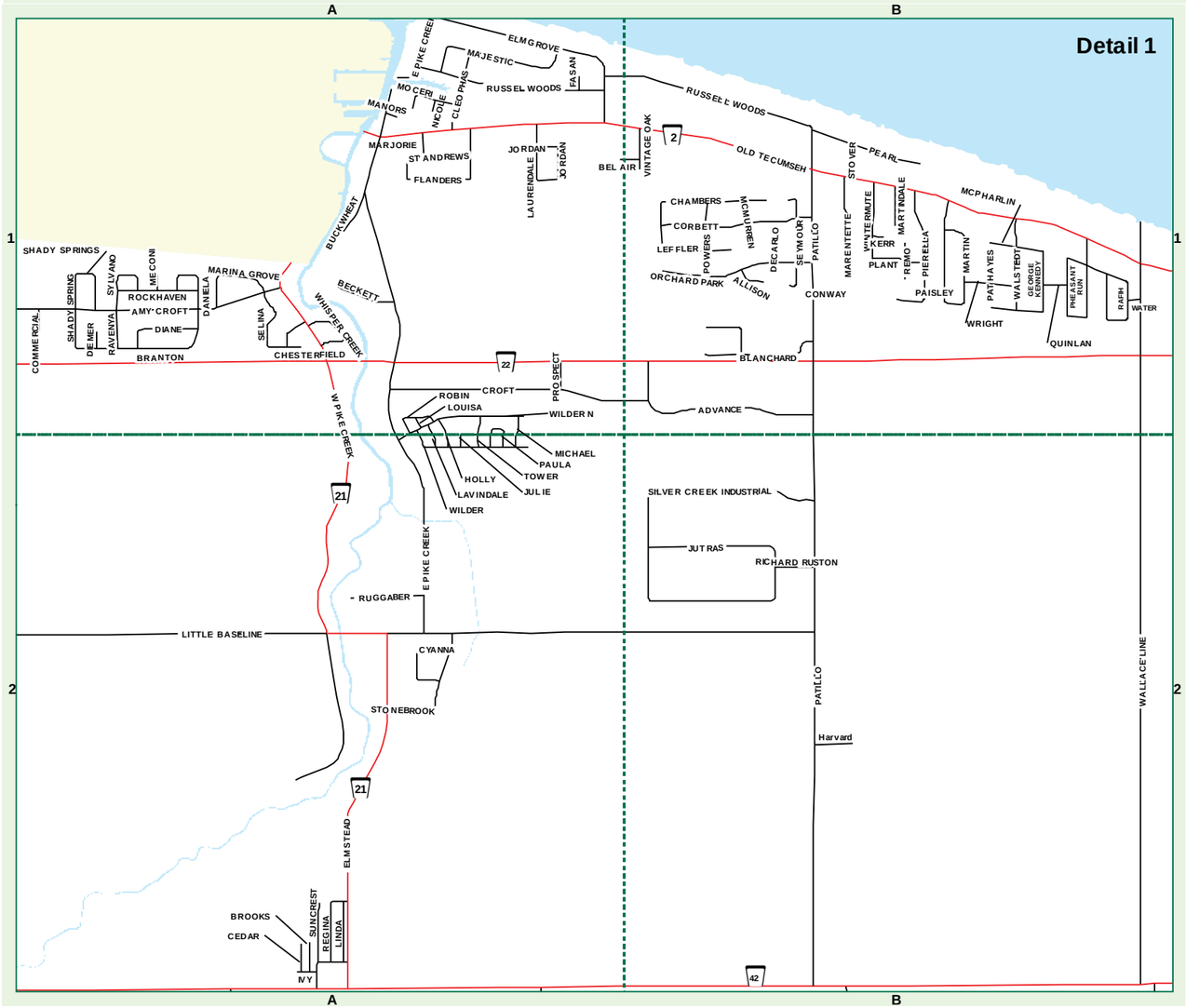
Detail 1
ELMGROVE
MAJESTIC
E PIKE CREEK
RUSSEL WOODS
FASAN
MOCERI
NICOLE
CLEOPHAS
MANORS
MARJORIE
ST ANDREWS
FLANDERS
JORDAN
LAURENDALE
BELAIR
VINTAGE OAK
OLD TECUMSEH
STOVER
PEARL
MCPHARLIN
BUCKWHEAT
SHADY SPRINGS
SYLVANO
MECONI
ROCKHAVEN
AMY CROFT
DIANE
MARINA GROVE
DANIELA
SELINA
BECKETT
WHISPER CREEK
COMMERCIAL
SHADY SPRING
DEMER
RAVENVYA
BRANTON
CHESTERFIELD
CHAMBERS
CORBETT
LEFFLER
POWERS
ORCHARD PARK
ALLISON
MCMURREN
DECARLO
SEYMOUR
PATILLO
CONWAY
MARENTETTE
WINTERMUTE
KERR
PLANT
MARTINDALE
REMO
PIERELLA
PAISLEY
MARTIN
PATHAYES
WALLSTEDT
GERRY KENNEDY
PHEASANT RUN
RAPH
WATER
WRIGHT
QUINLAN
BLANCHARD
PROSPECT
CROFT
ROBIN
LOUISA
WILDERN
ADVANCE
MICHAEL
PAULA
TOWER
JULIE
HOLLY
LAVINDALE
WILDER
W PIKE CREEK
SILVER CREEK INDUSTRIAL
JUTRAS
RICHARD RUSTON
RUGGABER
E PIKE CREEK
LITTLE BASELINE
CYANNA
STONEBROOK
PATILLO
Harvard
WALLACE LINE
ELMSTEAD
BROOKS
CEDAR
SUNCREST
REGINA
LINDA
NY
21
22
42

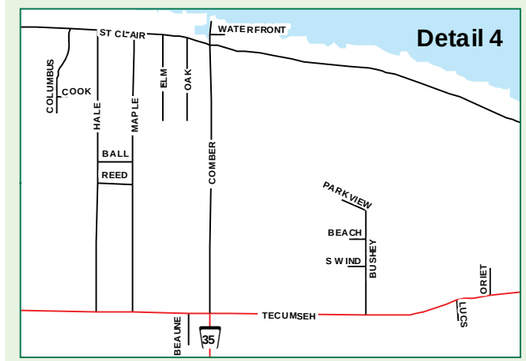
Detail 4
ST CLAIR
WATERFRONT
COLUMBUS
COOK
HALE
MAPLE
ELM
OAK
COMBER
BALL
REED
PARKVIEW
BEACH
SWIND
BUSHEY
TECUMSEH
BEAUNE
LUCS
ORIET
35

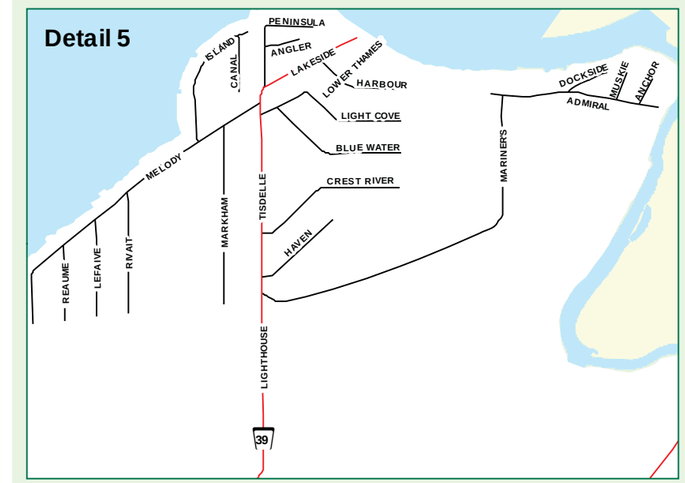
Detail 5
PENINSULA
ISLAND
CANAL
ANGLER
LAKESIDE
LOWER THAMES
HARBOUR
LIGHT COVE
BLUE WATER
CREST RIVER
HAVEN
MELODY
REAUME
LEFAIVE
RIVAIT
MARKHAM
TISDELLE
LIGHTHOUSE
MARINERS
DOCKSIDE
MUSKIE
ANCHOR
ADMIRAL
39

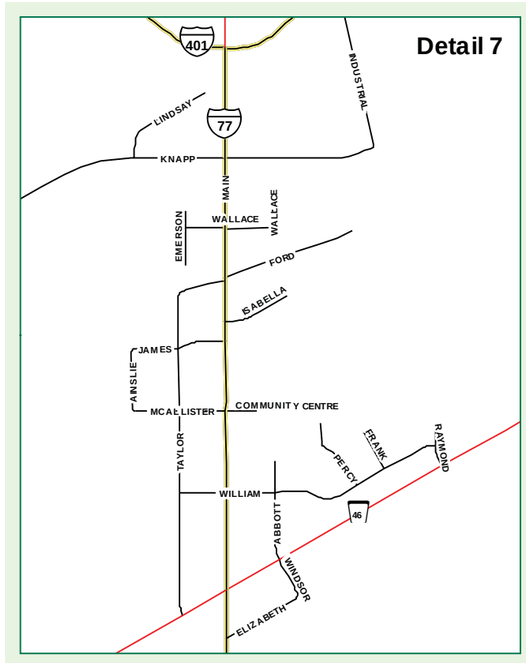
Detail 7
401
77
INDUSTRIAL
LINDSAY
KNAPP
MAIN
EMERSON
WALLACE
FORD
ISABELLA
JAMES
ANSLIE
MCALLISTER
COMMUNITY CENTRE
TAYLOR
FRANK
PERCY
RAYMOND
WILLIAM
ABBOTT
WINDSOR
ELIZABETH
46

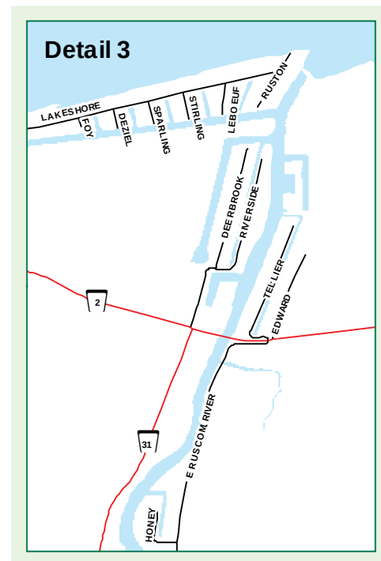
Detail 3
LAKESHORE
FOY
DEZIEL
SPARLING
STIRLING
LEBOEUF
RUSTON
DEERBROOK
RIVERSIDE
TELLIER
EDWARD
E RUSCOM RIVER
HONEY
2
31

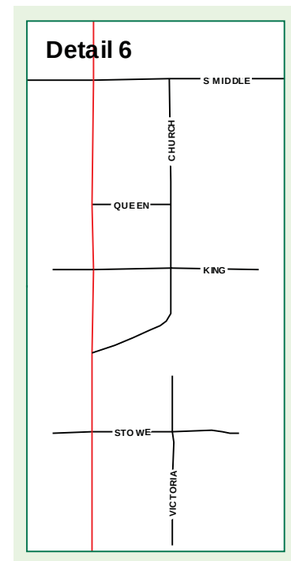
Detail 6
S MIDDLE
CHURCH
QUEEN
KING
STOWE
VICTORIA